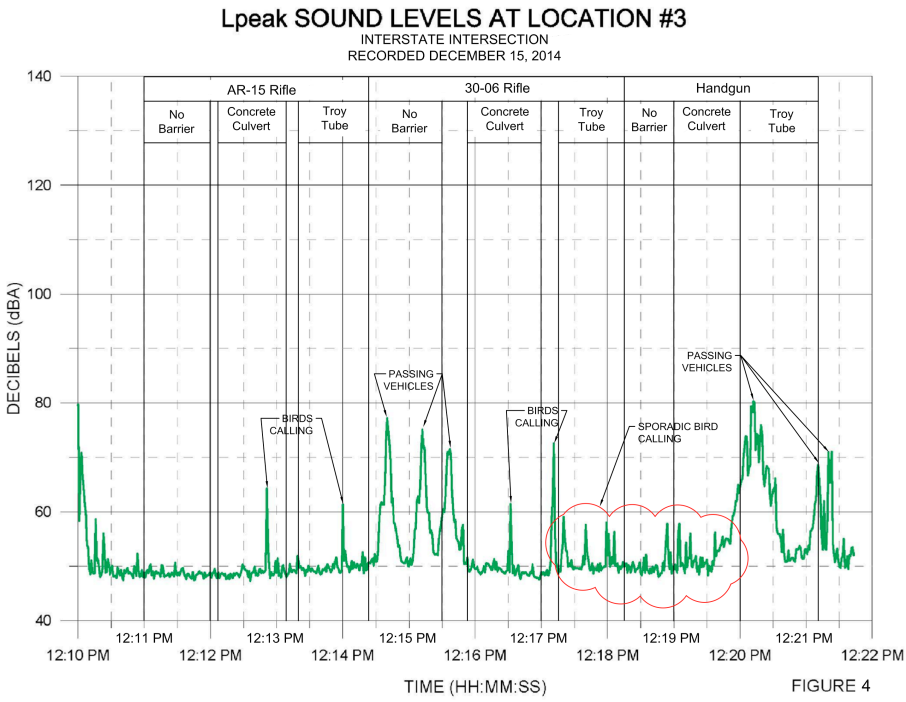

Figure 3. Readings Approximately 0.8 miles to the east at the Intersection of NC 126 Hwy and NC1254

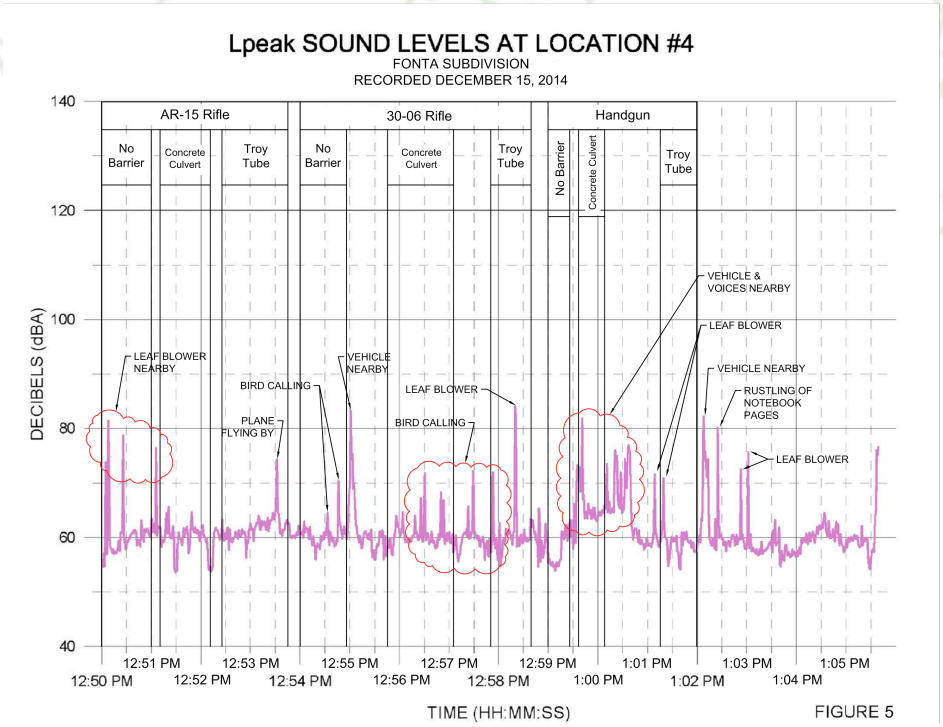

Figure 4. Readings 1.4 miles due west, Adjacent Fonta Flora Rd

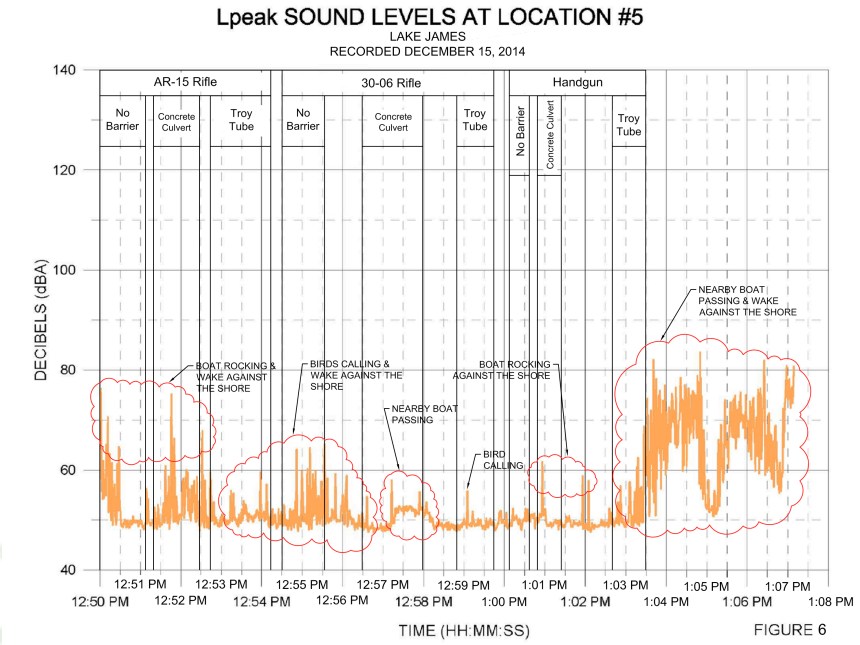

Figure 5. Readings Approximately 1.5 miles S-SE on the waterfront of the Lake

Figure 6. Photo Demonstrating State of Vegetative Growth at Time of Gunshot Sounding Trials

Environmental Sound Analysis

The following is an environmental sound analysis of the results of the data collected on site on the 15th December, 2014.