GAME LAND MAP LEGEND

- Game Land
- Black Bear Sanctuary
- Safety Zone
- Restricted Zone
- Restricted Firearms Zone
- Restricted Deer Hunting Zone
- Archery Zone
- Special Regulations Apply
- Waterfowl Impoundment
- Sandhills Field Trial Ground
- CURE Area
- Federal Lands
- State Park
- Municipal Boundary
- Water
- Swamp, Marsh
- Game Land Overview
- Wildlife Resources Commission Boating Access Area
- Non-Wildlife Resources Commission Boating Access (Fees/Special Regs May Apply)
- Public Parking
- Designated Hunter Camping Area
- Observation Deck
- Disabled Hunter Access
- WRC Managed Shooting Range

- Highway, Interstate
- State Route, Secondary Road
- Blue Ridge Parkway
- Hunter Access
- Disabled Sportsman Road
- ATV Access
- 4WD Hunter Access
- Trail
- Railroad
- Power Line
- State Boundary
- County Boundary
- Stream, River
- Waterfowl Blind
- Disabled-Access Blind
- Gate; Seasonally Closed Gate
- Scouting Area

Disclaimer

The map boundaries and supplemental information presented here are approximate and should not be used for regulatory purposes. Game land users should identify posted signs on the ground as well as refer to the North Carolina Inland Fishing, Hunting, and Trapping Regulations Digest *for regulatory information.*

BLADEN LAKES STATE FOREST GAME LAND

N.C. Forest Service,
Bladen County (33,709 acres total)

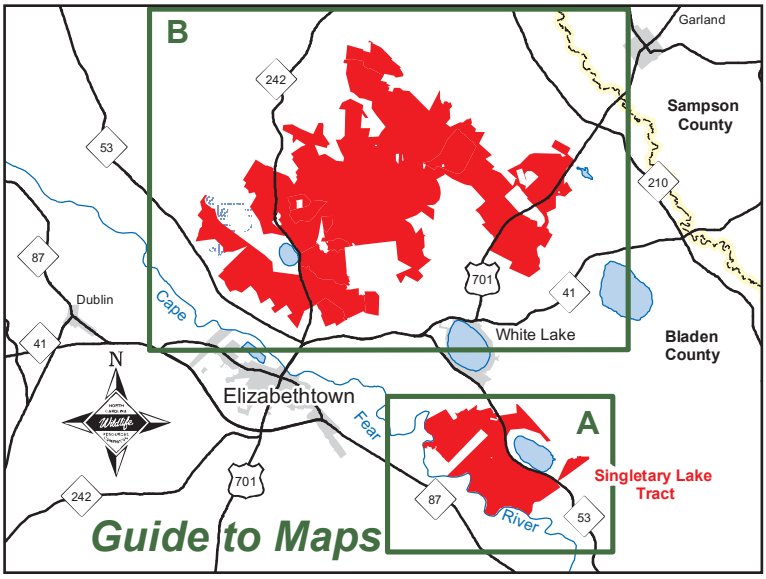

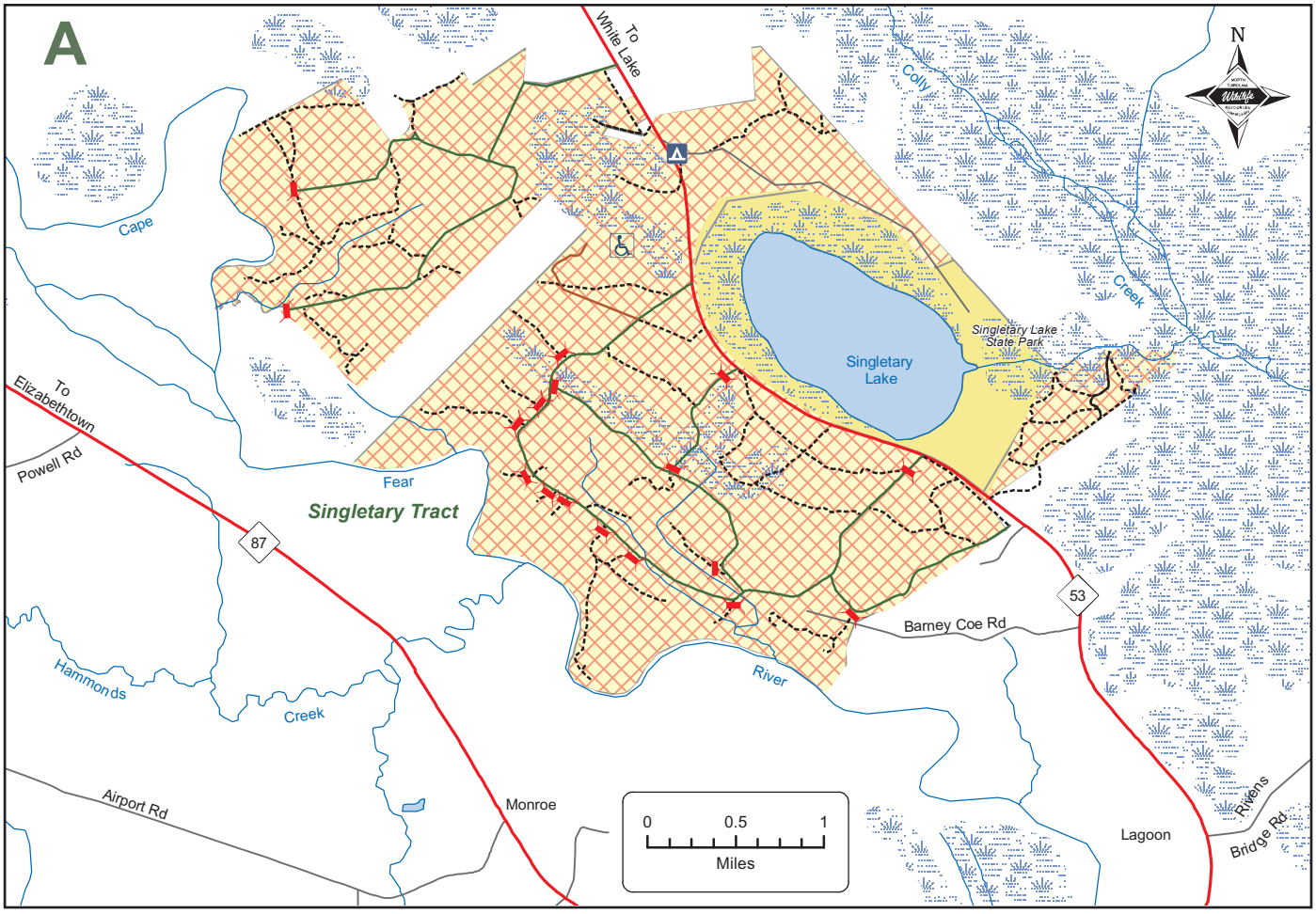

BLADEN LAKES STATE FOREST GAME LAND (continued)
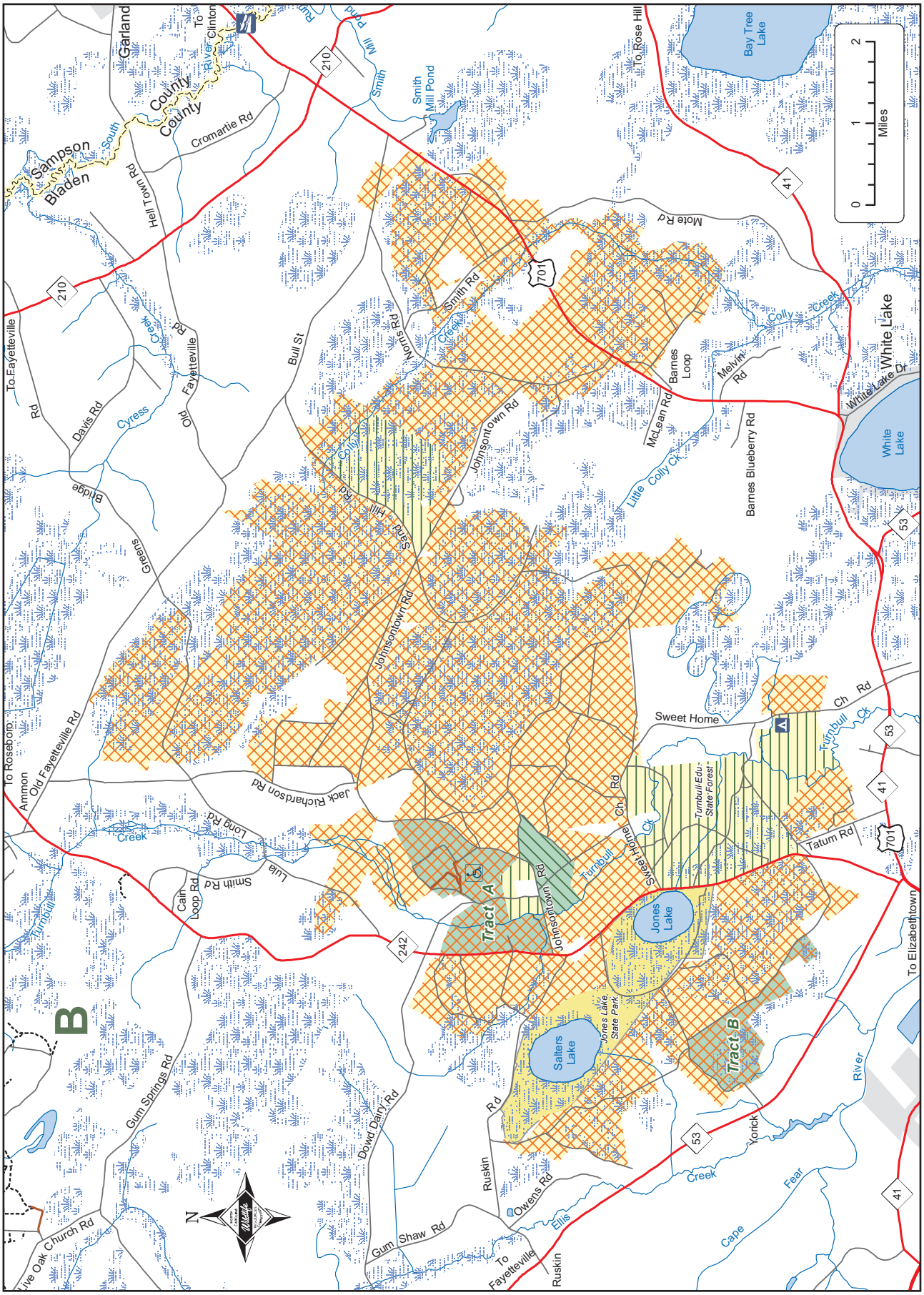
N.C. Forest Service,
Bladen County