



GAME LAND MAP LEGEND

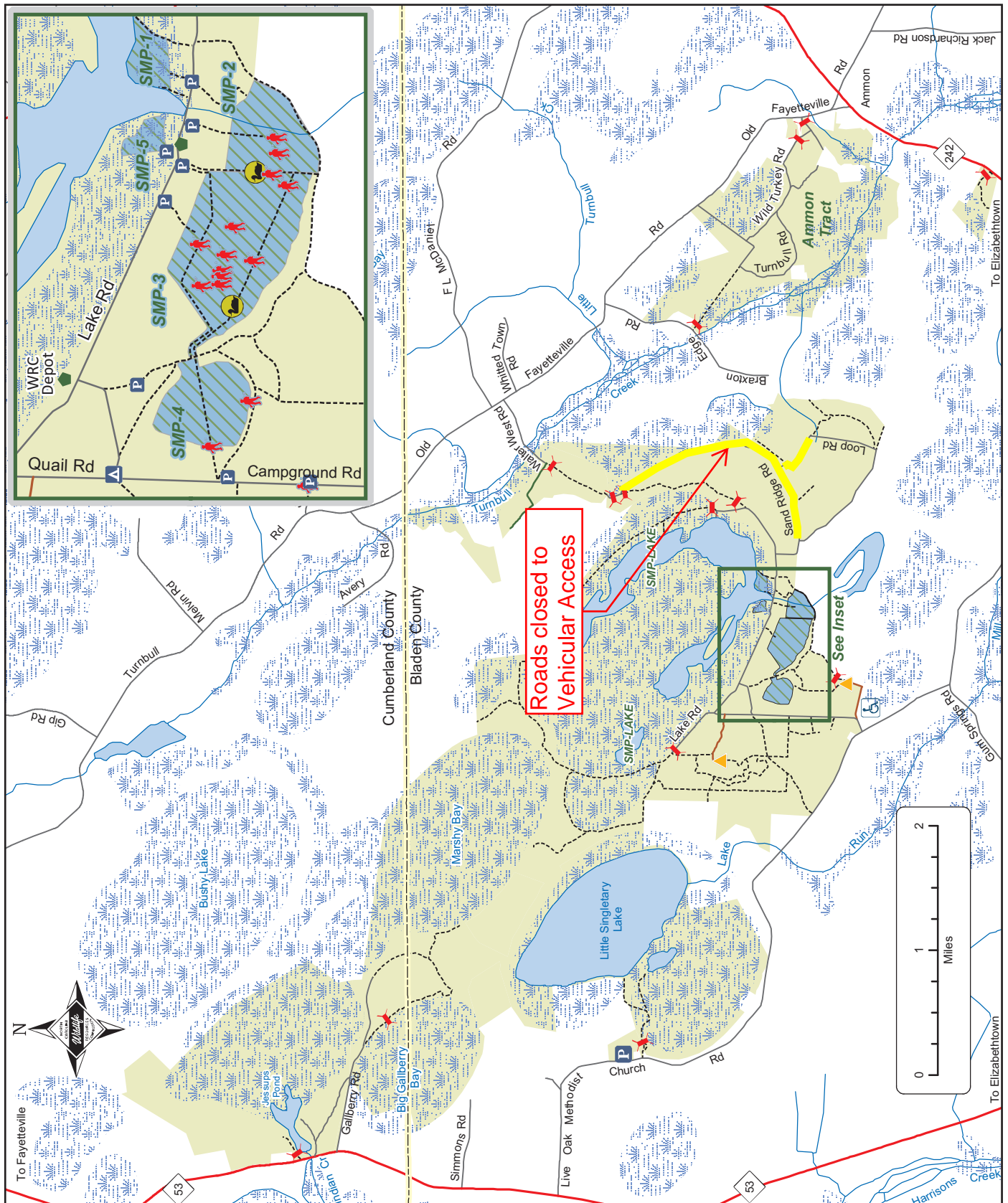
	Game Land		Highway, Interstate
	Black Bear Sanctuary		State Route, Secondary Road
	Safety Zone		Blue Ridge Parkway
	Restricted Zone		Hunter Access
	Restricted Firearms Zone		Disabled Sportsman Road
	Restricted Deer Hunting Zone		Disabled Sportsman ATV Access
	Archery Zone		4WD Hunter Access
	Special Regulations Apply		Trail
	Waterfowl Impoundment		Railroad
	Sandhills Field Trial Ground		Power Line
	CURE Area		State Boundary
	Federal Lands		County Boundary
	State Park		Stream, River
	Municipal Boundary		Waterfowl Blind
	Water		Disabled Sportsman Access Blind
	Swamp, Marsh		Gate; Seasonally Closed Gate
	Game Land Overview		Scouting Area
	Wildlife Resources Commission Boating Access Area		
	Non-Wildlife Resources Commission Boating Access (Fees/Special Regs May Apply)		
	Public Parking		
	Designated Hunter Camping Area		
	Observation Deck		
	Disabled Hunter Access		
	WRC Managed Shooting Range		

Disclaimer

The map boundaries and supplemental information presented here are approximate and should not be used for regulatory purposes. Game land users should identify posted signs on the ground as well as refer to the North Carolina Inland Fishing, Hunting, and Trapping Regulations Digest for regulatory information.

SUGGS MILL POND GAME LAND

N.C. Wildlife Resources Commission,
Bladen and Cumberland Counties (11,122 acres)



NOTES: Internal combustion engines not allowed on posted waterfowl impoundments or Horseshoe Lake and Little Singletary Lake. Alligators present in waterfowl impoundments.

