



































GAME LANDS MAP BOOK LEGEND

	Game Land		Highway, Interstate
	Black Bear Sanctuary		State Route, Secondary Road
	Safety Zone		Blue Ridge Parkway
	Restricted Zone		Hunter Access
	Restricted Firearms Zone		Disabled Sportsman Road and ATV Access
	Archery Zone		4WD Hunter Access
	Special Regulations Apply		Trail
	Waterfowl Impoundment		Railroad
	Sandhills Field Trial Ground		State Boundary
	CURE Area		County Boundary
	Federal Lands		Stream, River
	State Park		Handicapped-Access blind
	Municipal Boundary		Gate
	Water, Game Land Water		
	Swamp, Marsh		
	Game Land Overview		
	Wildlife Resources Commission Boating Access Area		
	Non-Wildlife Resources Commission Boating Access (Fees/Special Regs May Apply)		
	Public Parking		
	Designated Hunter Camping Area		
	Handicapped Hunter Access		

Disclaimer
The map boundaries and supplemental information presented here are approximate and should not be used for regulatory purposes. Game land users should identify posted signs on the ground as well as refer to the North Carolina Inland Fishing, Hunting, and Trapping Regulations Digest for regulatory information.

MITCHELL RIVER GAME LAND

N.C. Wildlife Resources Commission,
Surry County (1,729 acres)

